









Scale: 1" = 2000'

Natural Lands Wetlands & Uplands

Legend

-  Study Area Boundary
-  Segment Retained (Dec. 2003)
-  Segment Revised
-  Alignment Node
-  Uplands
-  Wetlands

Date of Photography: April 2002
 Date of Revised Data: May 24, 2004
 Source: South Florida Water Management District
 Updated by aerial photointerpretation, 2002
 Ground-truthing 2003



C.R. 951 Project Development & Environment Study