







 Scale: 1" = 2000'
Panther Habitat Zones

Legend

-  Study Area Boundary
-  Segment Retained (Dec. 2003)
-  Segment Revised
-  Alignment Node
-  Primary Zone
-  Secondary Zone
-  Approved Development

Date of Photography: April 2002
 Date of Revised Data: April 2004
 Source: Florida Fish and Wildlife Conservation Commission, 2003
 Lee and Collier Counties, 2003



C.R. 951 Project Development & Environment Study