






 Scale: 1" = 2000'
**Planned Developments,
 PUD's & DRI's**
Legend

-  Study Area Boundary
-  Segment Retained (Dec. 2003)
-  Segment Revised
-  Alignment Node
-  Lee County Planned Developments and PUD's
-  Collier County Planned Unit Developments

Source : Lee County Property Appraiser
 Collier County Property Appraiser
 General Field Review
 Project boundaries depicted herein are general locations
 and for illustrative purposes only.
 Date of Photography : April 2002
 Date of Revised Data : May 24, 2004



C.R. 951 Project Development & Environment Study