








Scale: 1" = 2000'  
**Land Use**

**Legend**

-  Study Area Boundary
-  Segment Retained (Dec. 2003)
-  Segment Revised
-  Alignment Node
-  Residential
-  Lee County Residential Parcels
-  Collier County Residential Parcels

Date of Photography : April 2002  
 Date of Revised Data: May 24 2004  
 Source: South Florida Water Management District, 1996  
 Update by aerial photointerpretation, 2002  
 Ground-truthing, 2003  
 Lee and Collier Counties, 2002



# C.R. 951 Project Development & Environment Study